





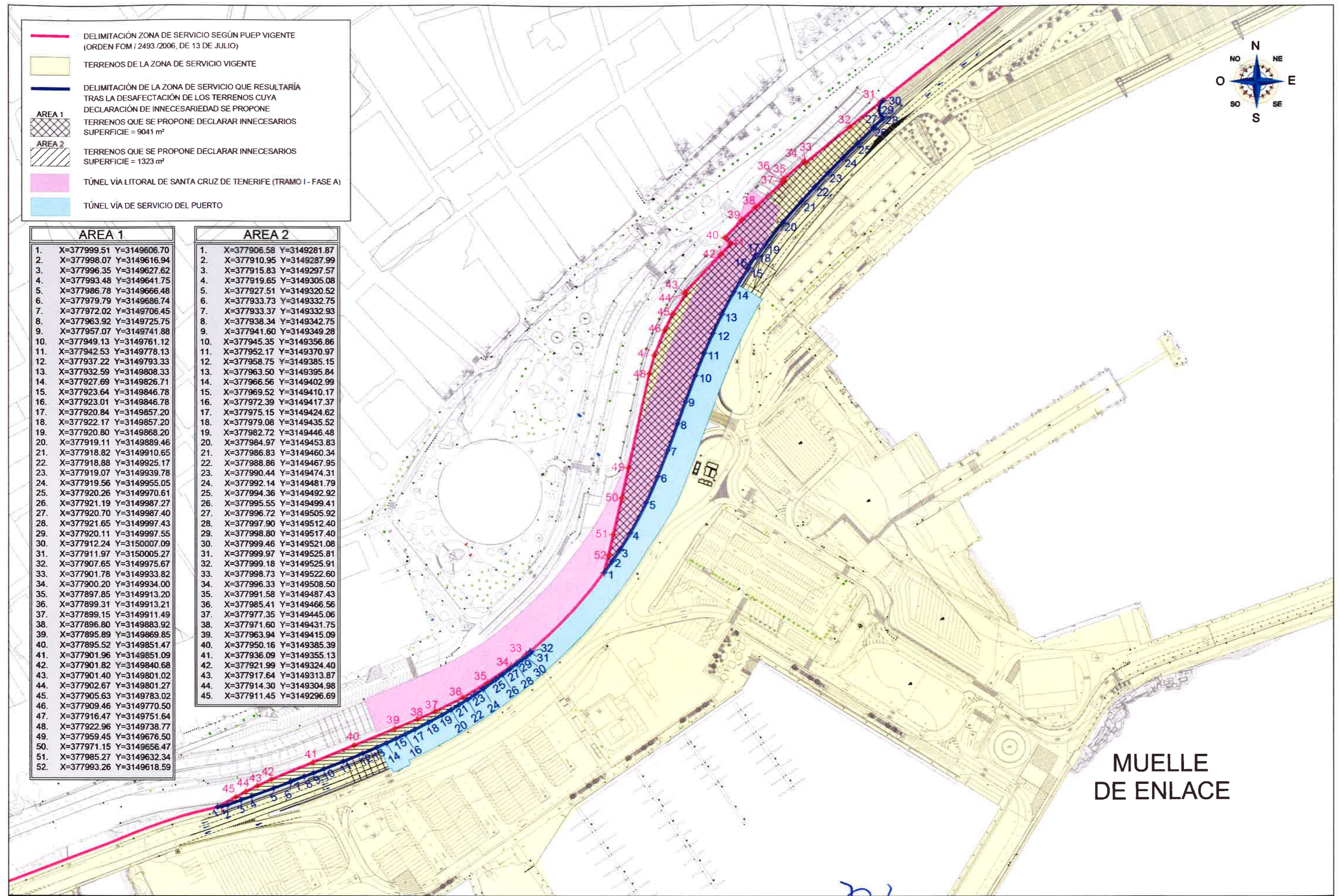
 DELIMITACIÓN ZONA DE SERVICIO SEGÚN PUEP VIGENTE (ORDEN FOM / 2493 /2006, DE 13 DE JULIO)
 TERRENOS DE LA ZONA DE SERVICIO VIGENTE
 DELIMITACIÓN DE LA ZONA DE SERVICIO QUE RESULTARÍA TRAS LA DESAFACTACIÓN DE LOS TERRENOS CUYA DECLARACIÓN DE INNECESARIEDAD SE PROPONE
AREA 1
 TERRENOS QUE SE PROPONE DECLARAR INNECESARIOS SUPERFICIE = 9041 m²
AREA 2
 TERRENOS QUE SE PROPONE DECLARAR INNECESARIOS SUPERFICIE = 1323 m²
 TÚNEL VÍA LITORAL DE SANTA CRUZ DE TENERIFE (TRAMO I - FASE A)
 TÚNEL VÍA DE SERVICIO DEL PUERTO



AREA 1		
1.	X=377999.51	Y=3149606.70
2.	X=377998.07	Y=3149616.94
3.	X=377996.35	Y=3149627.62
4.	X=377993.48	Y=3149641.75
5.	X=377986.78	Y=3149666.48
6.	X=377979.79	Y=3149686.74
7.	X=377972.02	Y=3149706.45
8.	X=377963.92	Y=3149725.75
9.	X=377957.07	Y=3149741.88
10.	X=377949.13	Y=3149761.12
11.	X=377942.53	Y=3149778.13
12.	X=377937.22	Y=3149793.33
13.	X=377932.59	Y=3149808.33
14.	X=377927.69	Y=3149826.71
15.	X=377923.64	Y=3149846.78
16.	X=377923.01	Y=3149846.78
17.	X=377920.84	Y=3149857.20
18.	X=377922.17	Y=3149857.20
19.	X=377920.80	Y=3149868.20
20.	X=377919.11	Y=3149889.46
21.	X=377918.82	Y=3149910.65
22.	X=377918.88	Y=3149925.17
23.	X=377919.07	Y=3149939.78
24.	X=377919.56	Y=3149955.05
25.	X=377920.26	Y=3149970.61
26.	X=377921.19	Y=3149987.27
27.	X=377920.70	Y=3149987.40
28.	X=377921.65	Y=3149997.43
29.	X=377920.11	Y=3149997.55
30.	X=377912.24	Y=3150007.09
31.	X=377911.97	Y=3150005.27
32.	X=377907.65	Y=3149975.67
33.	X=377901.78	Y=3149933.82
34.	X=377900.20	Y=3149934.00
35.	X=377897.85	Y=3149913.20
36.	X=377899.31	Y=3149913.21
37.	X=377899.15	Y=3149911.49
38.	X=377896.80	Y=3149883.92
39.	X=377895.89	Y=3149869.85
40.	X=377895.52	Y=3149851.47
41.	X=377901.96	Y=3149851.09
42.	X=377901.82	Y=3149840.68
43.	X=377901.40	Y=3149801.02
44.	X=377902.67	Y=3149801.27
45.	X=377905.63	Y=3149783.02
46.	X=377909.46	Y=3149770.50
47.	X=377916.47	Y=3149751.64
48.	X=377922.96	Y=3149738.77
49.	X=377959.45	Y=3149676.50
50.	X=377971.15	Y=3149656.47
51.	X=377985.27	Y=3149632.34
52.	X=377993.26	Y=3149618.59

AREA 2		
1.	X=377906.58	Y=3149281.87
2.	X=377910.95	Y=3149287.99
3.	X=377915.83	Y=3149297.57
4.	X=377919.65	Y=3149305.08
5.	X=377927.51	Y=3149320.52
6.	X=377933.73	Y=3149332.75
7.	X=377933.37	Y=3149332.93
8.	X=377938.34	Y=3149342.75
9.	X=377941.60	Y=3149349.28
10.	X=377945.35	Y=3149356.86
11.	X=377952.17	Y=3149370.97
12.	X=377958.75	Y=3149385.15
13.	X=377963.50	Y=3149395.84
14.	X=377966.56	Y=3149402.99
15.	X=377969.52	Y=3149410.17
16.	X=377972.39	Y=3149417.37
17.	X=377975.15	Y=3149424.62
18.	X=377979.08	Y=3149435.52
19.	X=377982.72	Y=3149446.48
20.	X=377984.97	Y=3149453.83
21.	X=377986.83	Y=3149460.34
22.	X=377988.86	Y=3149467.95
23.	X=377990.44	Y=3149474.31
24.	X=377992.14	Y=3149481.79
25.	X=377994.36	Y=3149492.92
26.	X=377995.55	Y=3149499.41
27.	X=377996.72	Y=3149505.92
28.	X=377997.90	Y=3149512.40
29.	X=377998.80	Y=3149517.40
30.	X=377999.46	Y=3149521.08
31.	X=377999.97	Y=3149525.81
32.	X=377999.18	Y=3149525.91
33.	X=377998.73	Y=3149522.60
34.	X=377996.33	Y=3149508.50
35.	X=377991.58	Y=3149487.43
36.	X=377985.41	Y=3149466.56
37.	X=377977.35	Y=3149445.06
38.	X=377971.60	Y=3149431.75
39.	X=377963.94	Y=3149415.09
40.	X=377950.16	Y=3149385.39
41.	X=377936.09	Y=3149355.13
42.	X=377921.99	Y=3149324.40
43.	X=377917.64	Y=3149313.87
44.	X=377914.30	Y=3149304.98
45.	X=377911.45	Y=3149296.69



MUELLE DE ENLACE