




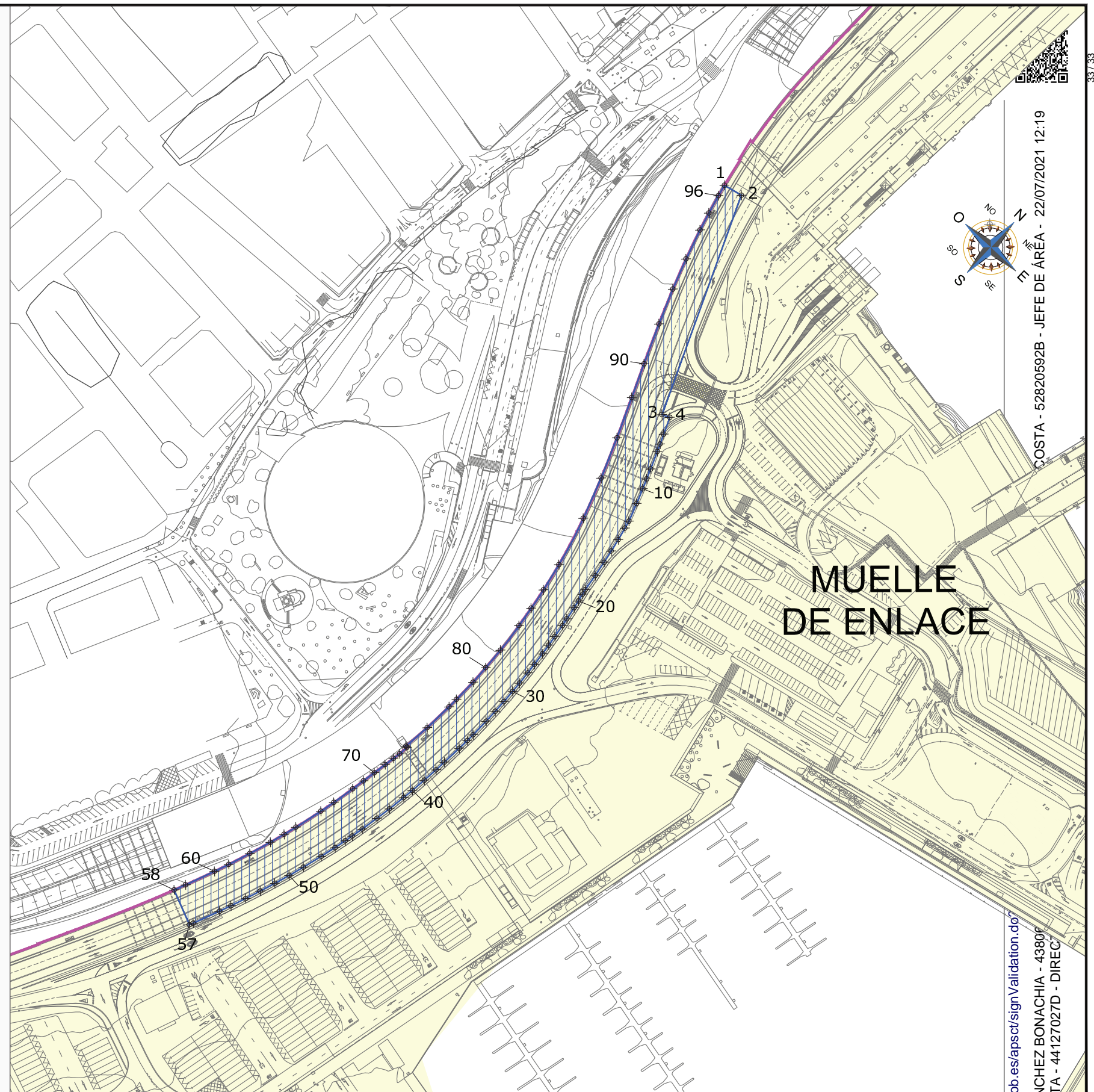
-  DELIMITACIÓN ZONA DE SERVICIO VIGENTE
-  TERRENOS DE LA ZONA DE SERVICIO VIGENTE
-  SUPERFICIE DE SUELO QUE SE PROPONE DECLARAR INNECESARIA
SUPERFICIE = 8.132 m²

Tabla de coordenadas (REGCAN-95)

PUNTO	X	Y	PUNTO	X	Y
1	377926.45	3149832.46	49	378002.80	3149448.54
2	377935.81	3149834.54	50	378000.45	3149440.86
3	377980.39	3149729.73	51	377997.95	3149433.22
4	377984.15	3149731.30	52	377995.32	3149425.64
5	377987.55	3149723.28	53	377992.58	3149418.10
6	377989.53	3149718.53	54	377989.72	3149410.62
7	377991.02	3149714.92	55	377987.42	3149404.83
8	377994.43	3149706.49	56	377982.01	3149391.79
9	377996.34	3149701.64	57	377981.22	3149389.97
10	377998.21	3149696.79	58	377964.14	3149397.34
11	378000.93	3149689.47	59	377966.56	3149402.99
12	378004.05	3149680.61	60	377972.39	3149417.37
13	378004.95	3149676.77	61	377975.15	3149424.62
14	378006.37	3149670.42	62	377979.08	3149435.52
15	378007.67	3149664.04	63	377982.72	3149446.48
16	378008.84	3149657.64	64	377984.97	3149453.83
17	378010.09	3149649.93	65	377986.83	3149460.34
18	378011.23	3149641.60	66	377990.44	3149474.31
19	378011.75	3149639.08	67	377992.14	3149481.79
20	378012.52	3149635.26	68	377994.36	3149492.92
21	378013.26	3149631.43	69	377995.55	3149499.41
22	378014.38	3149625.01	70	377996.72	3149505.92
23	378015.01	3149621.16	71	377997.90	3149512.40
24	378015.96	3149614.72	72	377998.80	3149517.40
25	378016.64	3149609.56	73	377999.46	3149521.08
26	378017.25	3149604.39	74	377999.97	3149525.81
27	378017.91	3149597.92	75	377999.18	3149525.91
28	378018.36	3149592.73	76	378000.64	3149539.61
29	378018.83	3149586.25	77	378001.53	3149554.38
30	378019.12	3149581.05	78	378001.70	3149559.47
31	378019.38	3149574.55	79	378001.92	3149571.14
32	378019.53	3149568.04	80	378001.63	3149580.54
33	378019.56	3149561.53	81	378001.05	3149591.74
34	378019.43	3149552.42	82	377999.51	3149606.70
35	378019.24	3149548.42	83	377998.07	3149616.94
36	378018.93	3149542.93	84	377996.35	3149627.62
37	378018.28	3149533.04	85	377993.48	3149641.75
38	378017.83	3149527.55	86	377986.78	3149666.48
39	378017.07	3149519.89	87	377979.79	3149686.74
40	378016.19	3149512.23	88	377972.02	3149706.45
41	378015.45	3149506.77	89	377963.92	3149725.75
42	378014.14	3149498.06	90	377957.07	3149741.88
43	378012.82	3149490.47	91	377949.13	3149761.12
44	378011.14	3149481.78	92	377942.53	3149778.13
45	378009.88	3149475.88	93	377937.22	3149793.33
46	378008.99	3149471.96	94	377932.59	3149808.33
47	378007.58	3149466.09	95	377930.10	3149817.35
48	378005.57	3149458.30	96	377927.69	3149826.71



PROPUESTA DE DECLARACIÓN DE INNECESARIEDAD PARA LOS USOS PORTUARIOS, DE EXPLANADA SOBRE LA CUBIERTA DEL TÚNEL DE LA VÍA DE SERVICIO PORTUARIA EN LA ZONA DEL MUELLE DE ENLACE DEL PUERTO DE SANTA CRUZ DE TENERIFE (DESAFECTACIÓN DEL SUELO Y NO DEL SUBSUELO).

Escala
1/2.000
Julio - 2021

PLANO:
Delimitación de la superficie de suelo que se propone declarar innecesaria
Coordenadas UTM y superficie